

- **Practical Instructions for the teleconference:**
 - Please note the meeting is recorded for follow-up purposes
 - In order to ensure a good acoustic, please mute yourself, otherwise the moderator will mute you
 - You may at any time comment or ask questions at any time, please write a message addressed to everyone in the chat which we monitor continuously

EO4GEO- Skills development in Earth Observation and Copernicus User Uptake: the present and future of Coastal and Maritime sector “The Azorean case”

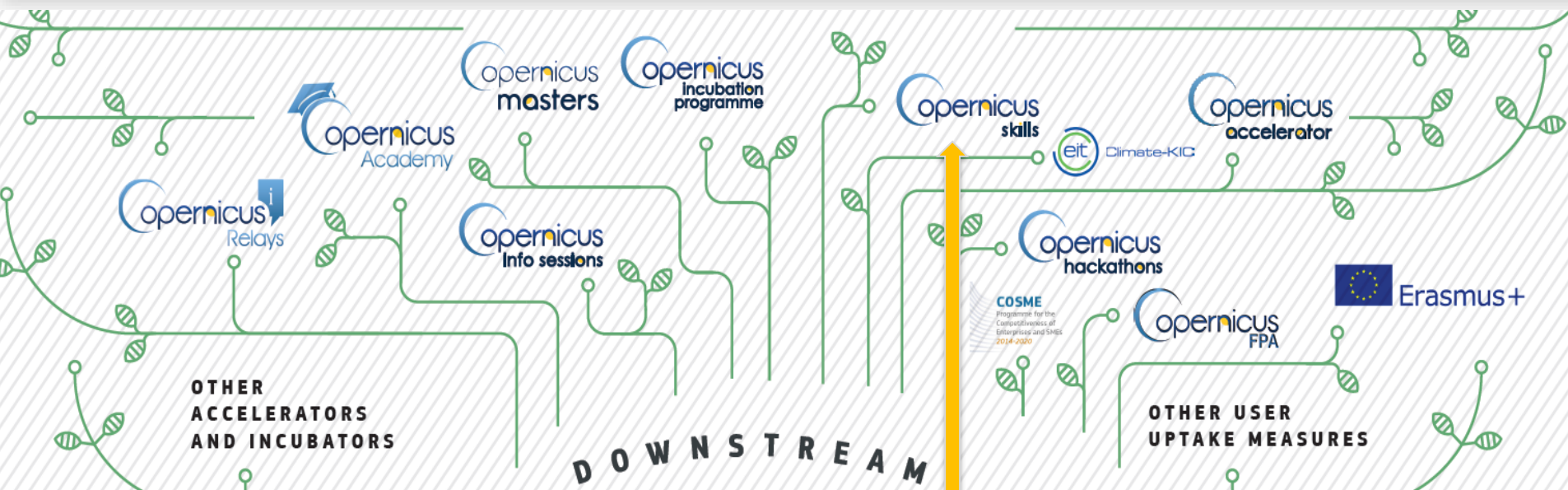
NEREUS workshop 02/07/2021



Skills in the Copernicus Ecosystem



Co-funded by the
Erasmus+ Programme
of the European Union



Strategic axes for enhancing education and skills development through Copernicus

Awareness/ Outreach

Communication

- Outreach material
- Events
- Branding
- Promotion support actions (**COSME**)

Information/ Networking

Users uptake

- National training & info sessions
- **CEST** (Copernicus Ecosystem)
- Industry workshops

Skills training

Users uptake

- Copernicus **Accelerator/ Incubation** programme
- Professionals training (**KICs**)
- **RUS** (Researchers support)
- Students training (**KICs**)
- **PhDs & post-PhDs** scholarships (**KICs**)

Skills enhancing

Users strategy

- **DIAS** (Digital infrastructure)
- **Copernicus Academy** and **Relays** networks
- **FPA** and **COP FWC**
- **H2020**
- **E4GEO** partnership (Erasmus+)

ERASMUS PLUS SECTOR SKILLS ALLIANCE

TO DEVELOP A STRATEGIC APPROACH (BLUEPRINT)

A vision for a European-wide partnership



Co-funded by the
Erasmus+ Programme
of the European Union

SUPPORT THE SPACE STRATEGY FOR EUROPE BY ENHANCING SKILLS, LEARNING AND KNOWLEDGE TRANSFER



GISIG



KU Leuven



PLUS



UJI



GEOF



UPAT



FSU-EO



UT-ITC



UNIBAS



IGiK

Planetek



IGEA



EPSIT



NOVOGIT



GIB



Spatial Services



CLIMATE-KIC

EARSC



ROSA



UNEP-GRID



NEREUS



VITO

CNR-IREA



VRIIES

ISPRA



ALFA



EO4GEO – What is there for you?

Sectoral Skills Strategy

“Skills Intelligence”: “a comprehensive and user friendly information, data, facts, analysis and interpretation about the past, present or future skill needs in occupations and sectors”



Body of Knowledge

EO4GEO and a **network of experts** develops a commonly agreed **Body of Knowledge** (BoK) describing an updated **ontology for the EO/GI domain**.

[Learn more >](#)



Tools

EO4GEO supports **teachers, students and professionals** of the EO sector with a complete **opensource tools ecosystem** based on the Body of Knowledge.

[Learn more >](#)



Training Material

EO4GEO offers to **educators/instructors and students** and extensive catalogue of specialised training resources on how to use EO/GI data.


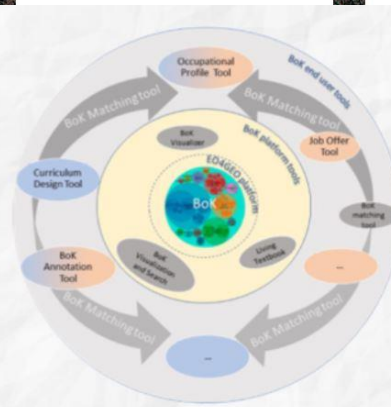
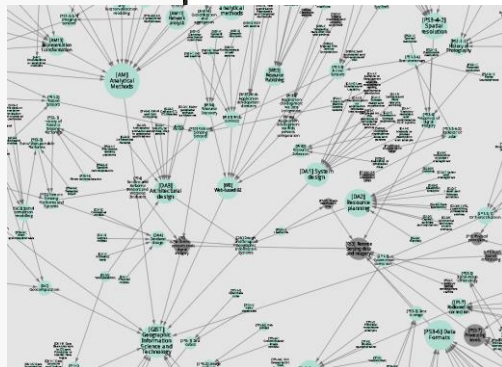
[Learn more >](#)



Training Actions


Join our training actions (**webinars, workshops, etc.**) for different case-based learning scenarios in the sub-sectors 'integrated applications', 'smart cities' and 'climate change'.

[Learn more >](#)



Identification of heat islands to support city planning

A slideset for city planners about Urban Heat Islands and the importance of their identification in a spatial planning context.




Observando desde el espacio: Agricultura y medio ambiente

The training material introduces students from agriculture-related study programmes to the basics of



Earth Observation for Decision Makers

The course material consists of 5



Object-based Image Analysis – An Introduction



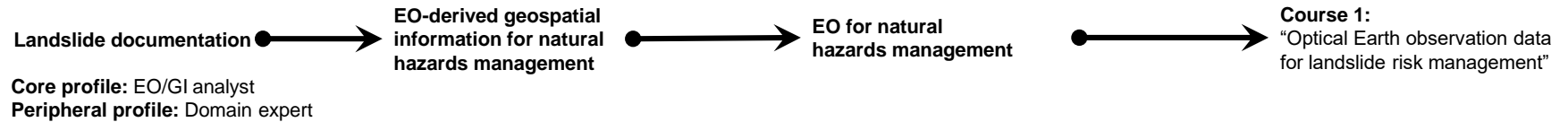
EO4GEO TRAINING APPROACH



General design



Individual scenario



The target groups of the workshop

Academia: High Education (HEI) and VET institutions providing training in **EO/GI**, students, research centres



SMEs and industry hiring EO/GI professionals



Public administrations and agencies (all levels)



Various stakeholders along the Earth Observation / Geospatial value chain (European stakeholder associations representing students, companies and public administrations in relevant sectors (space, geospatial, aerospace, public sector, innovation, training, digital skills, green skills and soft skills, climate change, integrated applications, smart cities, ecc., Innovation agencies)



www.eo4geo.eu

[HOME](#)

[THE PROJECT](#) ▾

[RESOURCES](#) ▾



[NEWS&EVENTS](#)

[COMMUNITY](#)

[CONTACT](#)

Fostering Copernicus user uptake

We develop an innovative strategy for skills development and capacity building in the EO/GI field

[LEARN MORE ABOUT EO4GEO](#)





Home



Explore



Notifications



Messages



Bookmarks



Lists



Profile



EO4GEO

524 Tweets



Following

EO4GEO

@EO4GEOtalks Follows you

Empowering a new generation of users in the EO/GI sector - [#ErasmusPlus](#)

📍 Europe 🔗 [eo4geo.eu](#) 📅 Joined January 2018

210 Following 1,042 Followers



Followed by Women in Copernicus, PARSEC Accelerator, and 167 others you follow

Thank You!

Margarita Chrysaki, NEREUS Communication&Project officer
mchrysaki.nereus@euroinbox.com

www.nereus-regions.eu



@NEREUSaisbl



Network of European Regions Using Space