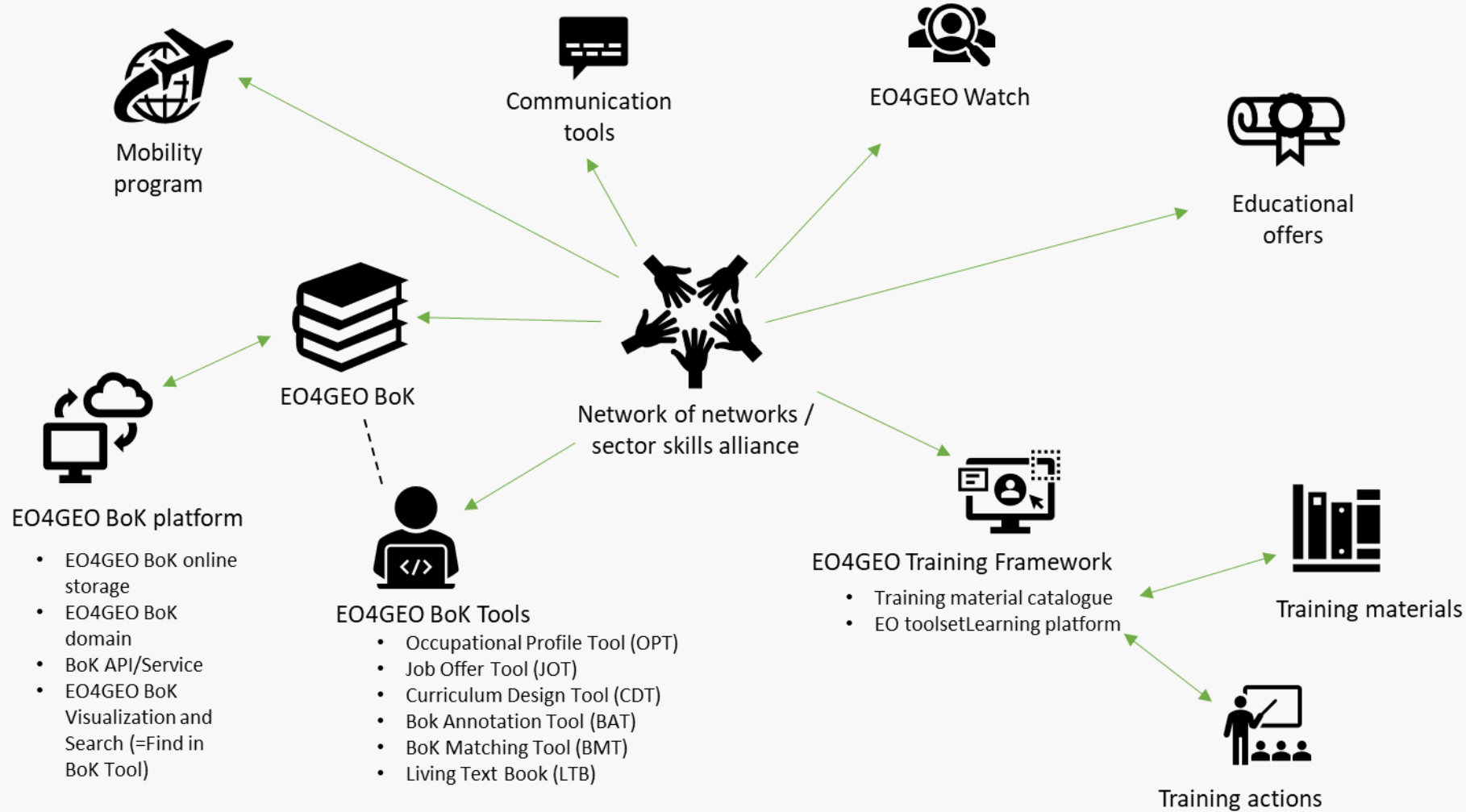


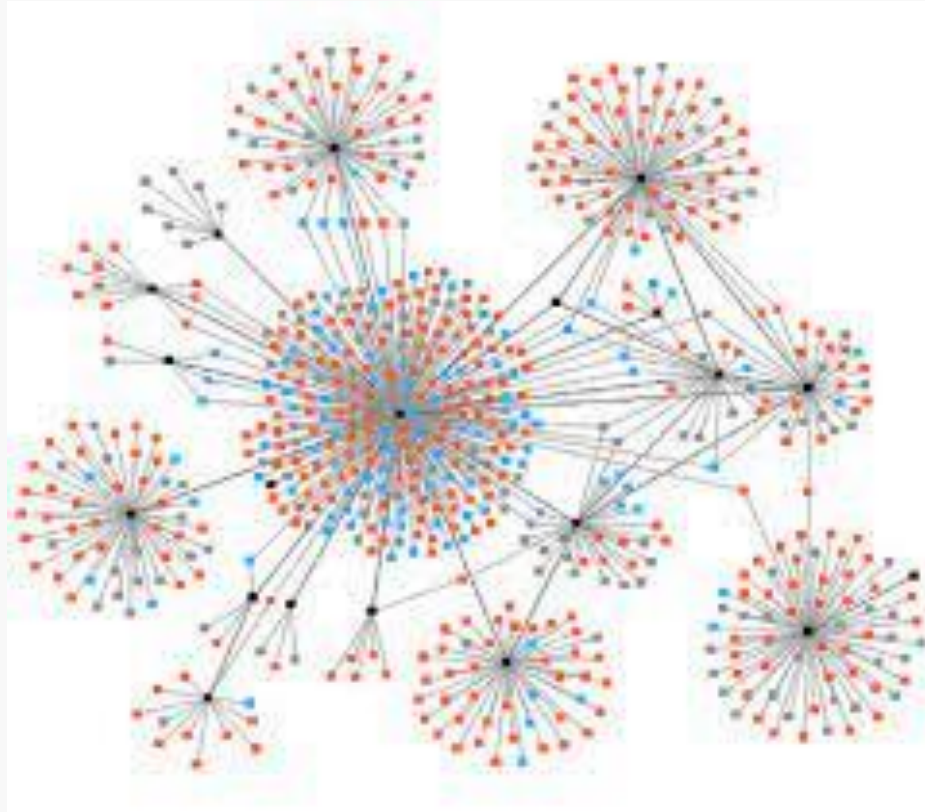
EO4GEO Alliance

Main objectives and next steps

Milva Carbonaro, GISIG

A portfolio of products and services





We need to think from the perspective of the whole ecosystem ...


Skills development is a **collaborative and collective endeavor**
Single organisations can't offer a complete set of education and training



How is this translated in the SSS and LTAP?

- 👉 SO1 – Skills Intelligence mechanism
- 👉 SO2 – Maintaining BoK for EO*GI and tools
- 👉 SO3 – One-stop porta, guidance mechanism and certification
- 👉 SO4 – Linking to other sectors
- 👉 SO5 – Citizens engagement, new learning methods

Need for active collaboration of partners, associated partners and seeking for new partners ...



SPACE / GEOINFORMATION SECTOR SKILLS STRATEGY (IN ACTION)



A document prepared by the EO4GEO Alliance

EO4GEO evolution: the Alliance



The EO4GEO legacy is adopted by the EO4GEO Alliance, open to all key stakeholders in the sector.

The Alliance wants to implement a coordinated approach to skills development in the space downstream sector, ensuring the various initiatives are not scattered but developed within a coherent framework provided by the Sector Skills Strategy and through actions detailed in the LTAP (<http://www.eo4geo.eu/public-deliverables/>).

The Alliance implements the Strategic Objectives of the SSS and wish to constitute the basis to establish a LSP supporting the Pact for Skills, to be complementary and collaborating with the existing LSP on Aerospace and Defence and with those representing the other vertical sectors, which could benefit from the provision of space-related data and services

The expectation from the LSP is to raise awareness on a segment of the space economy which is recognised to have a strong growth potential for next decade(s) but it is often underestimated in comparison to the more well-known upstream segment.

EO4GEO Alliance: what's next



The EO4GEO Alliance kicked-off on 22nd November 2022 and the first meeting of the Steering Committee will take place on 13th December.

Already 23 members from 13 EU countries signed the Network Agreement to join the Alliance and other 17 are negotiating to join. They are composed by HEI, companies, sectoral associations and public institutions.

Activities for the next months are deeply focused on members support to promote new projects and initiatives under current calls, in particular ERASMUS+ and HE, but not only.

Webinar "Education and Training in the Space sector", 7th December 2022

The strategic lines for the short medium term also rely on the set-up of the LSP for the space downstream sector, for which a dedicated meeting was held with the Pact for Skills Support office and referees from relevant DGs (EMPL, GROW, DEFIS). A follow-up meeting addressing the concrete steps to set-up the Partnership is already scheduled for late January-beginning of February 2022.

The Alliance is open to all stakeholders to join; the aim is to reach a critical mass to act collectively towards key institutions. Don't miss it out!!

Why to join the Alliance



- Participate in key discussion panels at the EC level regarding skills development in the Space Geoinformation sector and have timely information on open and upcoming skills development and capacity building related calls.
- Participate in and contribute to education and training services developed under the EO4GEO brand.
- Be part of a dynamic international partnership allowing you to access and bundle the knowledge and expertise needed to:
 - Set-up strong transnational consortia to submit proposals for funding, ensuring that efforts are not duplicated or weakened.
 - Participate to tenders and procurements with the right partners.
 - Submit offers for commercial exploitation of added value services and training initiatives.
 - Propose and develop initiatives to mainstream the results at national and regional level.
- Be engaged in the Large Scale Partnership for the Space Geoinformation sector to be submitted to DG EMPL under the Pact for Skills, accessing dedicated service set by the Commission, such as:
 - Networking Hub (supporting in finding partners and first meetings, linking with existing EU tools and network of public employment services, promoting the activities of the members);
 - Knowledge Hub (access to webinars, seminars, peer learning activities, updates on the EU policies and instruments, information on projects, tools, instruments and best practices);
 - Guidance & Resources Hub (access to information on relevant EU funding, guidance to identify financial possibilities, facilitation of exchange between the Pact and national / regional authorities).
- Be part of a recognized brand acting collectively towards relevant institutions and reaching out to key stakeholders with a stronger impact.
- Have visibility on the Alliance website and promote your activities via the channels operated by the Alliance.

Get involved in EO4GEO Alliance



HOME THE ALLIANCE THE EO4GEO PROJECT TOOLS & RESOURCES NEWS GET INVOLVED

eo4geo ALLIANCE

Welcome to the EO4GEO Alliance: A network to empower space data users

The EO4GEO Alliance is the reference network to bridge the skills gap between supply and demand of education and training in the European downstream segment of the space economy value chain.

The Alliance maintains, improves and further develops the results of the **EO4GEO project** (ended June 2022), as well as engaging its members in new initiatives and projects.

[JOIN THE EO4GEO ALLIANCE NOW](#)

EO4GEO - Empowering a new genera... Guarda più... Condividi

eo4geo

Empowering a new generation of users in the EO*GI sector

Guarda su YouTube

INNOVATIVE RESOURCES FOR SKILLS DEVELOPMENT



www.eo4geo.eu



[@EO4GEOtalks](https://twitter.com/EO4GEOtalks)

Thank you!