



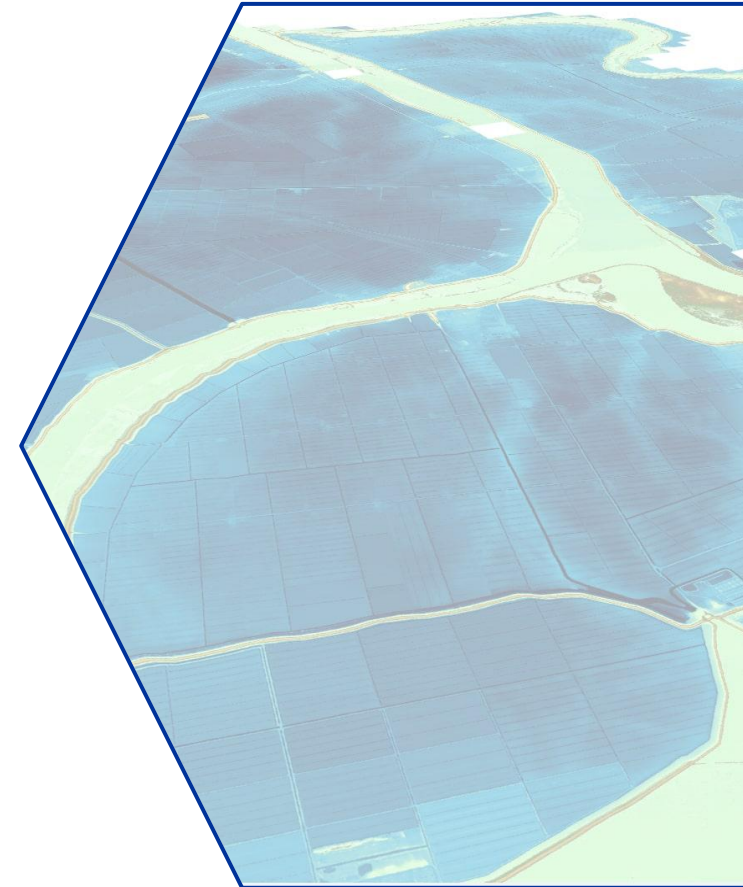
The Interreg Europe SATSDIFACTION Project

Mazzarolo Mirko

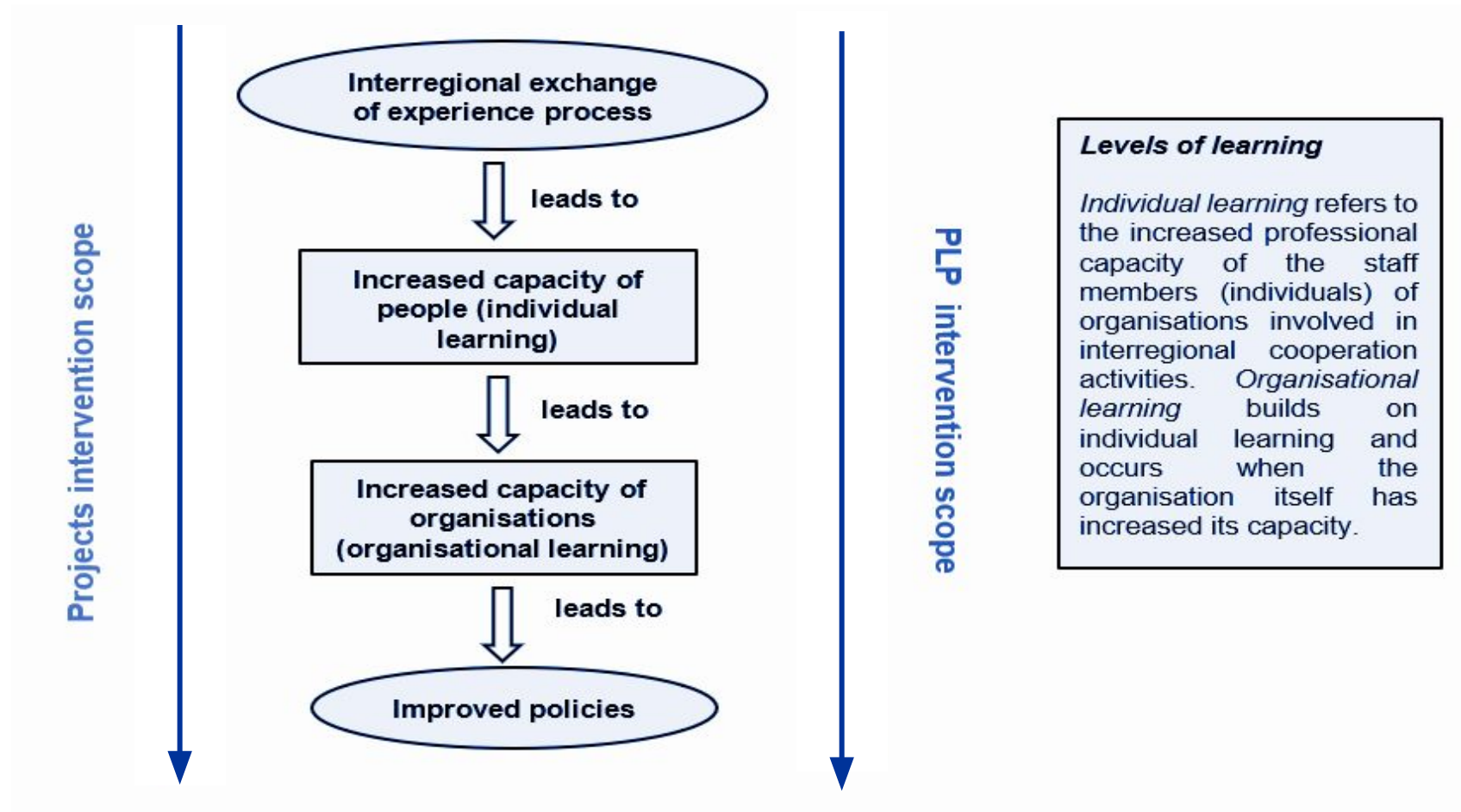
Project Coordinator - Veneto Region Brussels Office

satsdifaction@regione.veneto.it

12 OCTOBER 2023



Steps towards the programme's objective



SAT.SDI.F.A.CT.ION

Satellite data and Spatial Data Infrastructures for an evidence-based regional governance



The SATSDIFACTION project aims at **promoting the exchange and transfer of experiences related to the use of Satellite Data in local and regional Spatial Data Infrastructures** as a mean to improve the performance of regional policy instruments, eventually **leading to a better, evidence-based governance of the regional territory.**

Partners

Veneto Region *

IT

NEREUS (Advisory partner)

BE

Podkarpackie Region *

PL

Azores Region *

PT

Sviluppo Basilicata (Basilicata) *

IT

ISSeP (Wallonia Region) *

BE

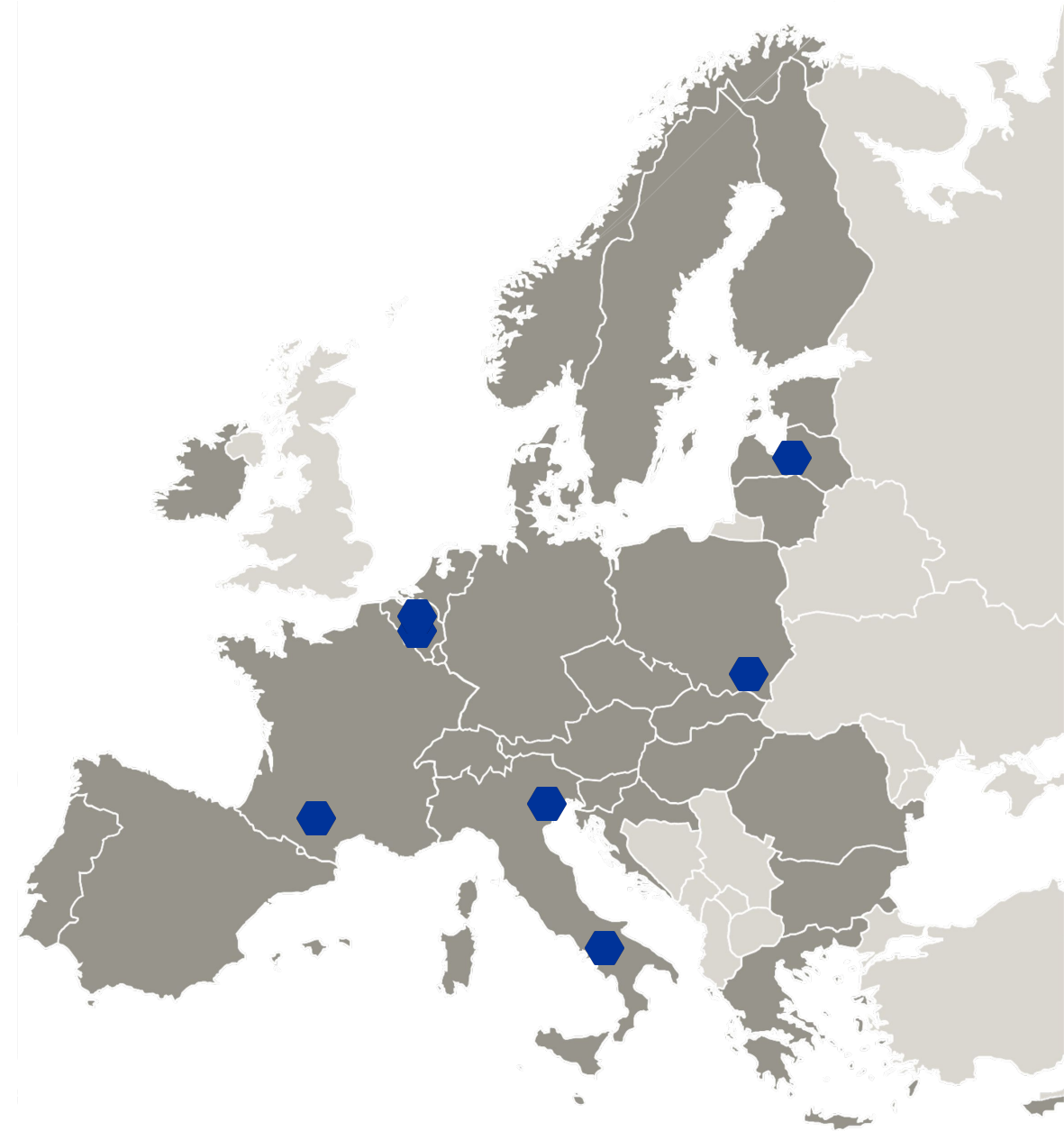
Riga Municipality

LV

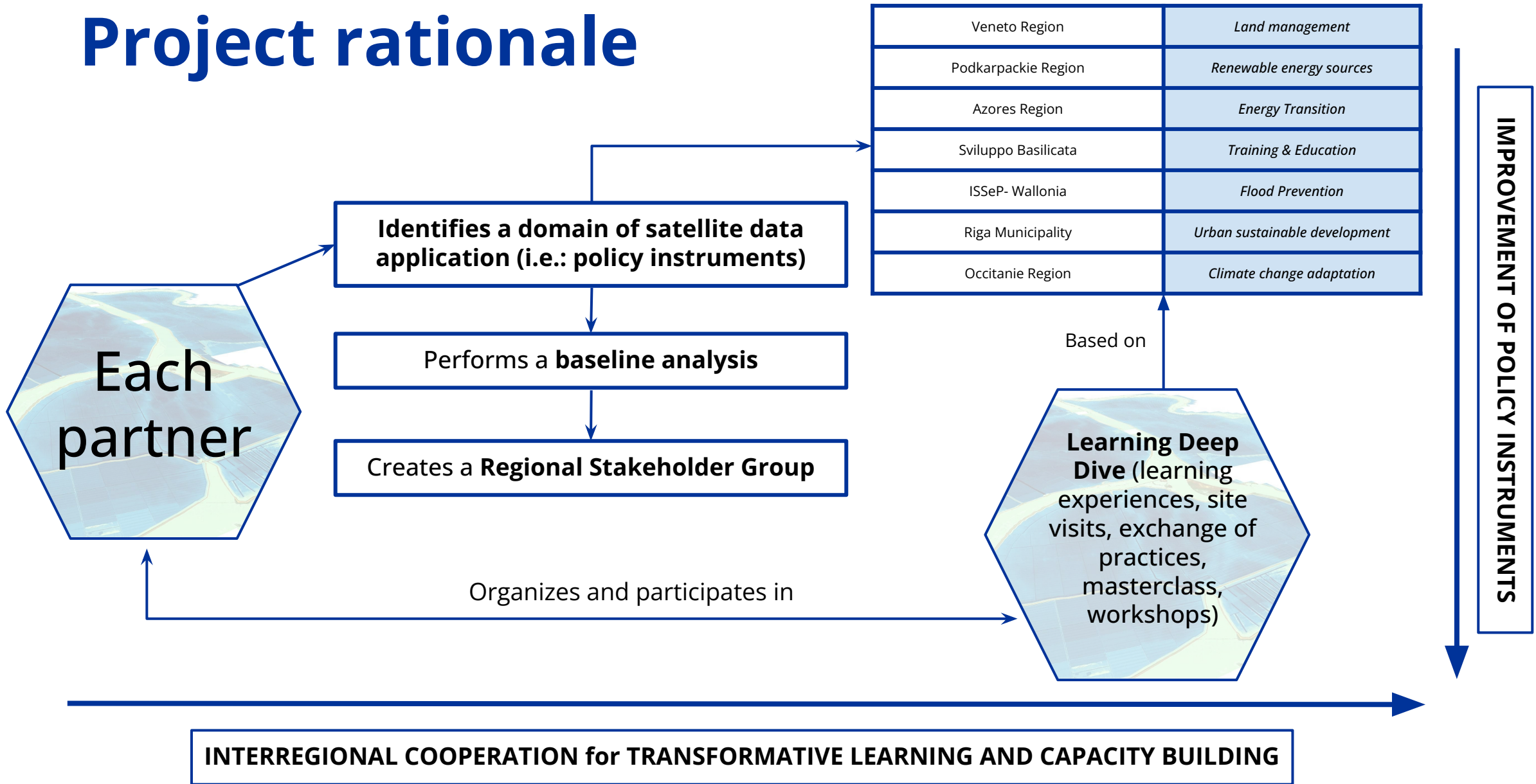
Occitanie Region *

FR

* = NEREUS members



Project rationale



What about Training and Education?

In the framework of its project activities, **Regione Basilicata will work on its 2021-2027 ROP (Regional Operative Plane) to test the training and capacity building program: “Introduction to Satellite Remote Sensing of Environment for Regional and Local Authorities”.**

The course will be **modular** and it is addressed to Regional and Local Authorities (RLAs) technicians and management staff interested/committed to **evaluate the introduction of EO-SDI based solutions in their current or future institutional work, fostering the uptake and integration of EO/GI data and services in a broad range of application domains.**

The training program will be developed with the following actions:

- Identification and selection of a relevant regional stakeholders group interested in improving the overall regional governance and administrative management of regional development policies through the use of satellite data;
- Identification of the tasks and possible benefits related to the uptake of satellite data in a specific regional policy;
- Design and implementation of a training and capacity building program;
- Verification and testing of the effectiveness of the program, assessing the benefits of using space technologies solutions over traditional techniques.

**Time for
questions**



Thank you!

www.interregeurope.eu/SATSDIFACTION